
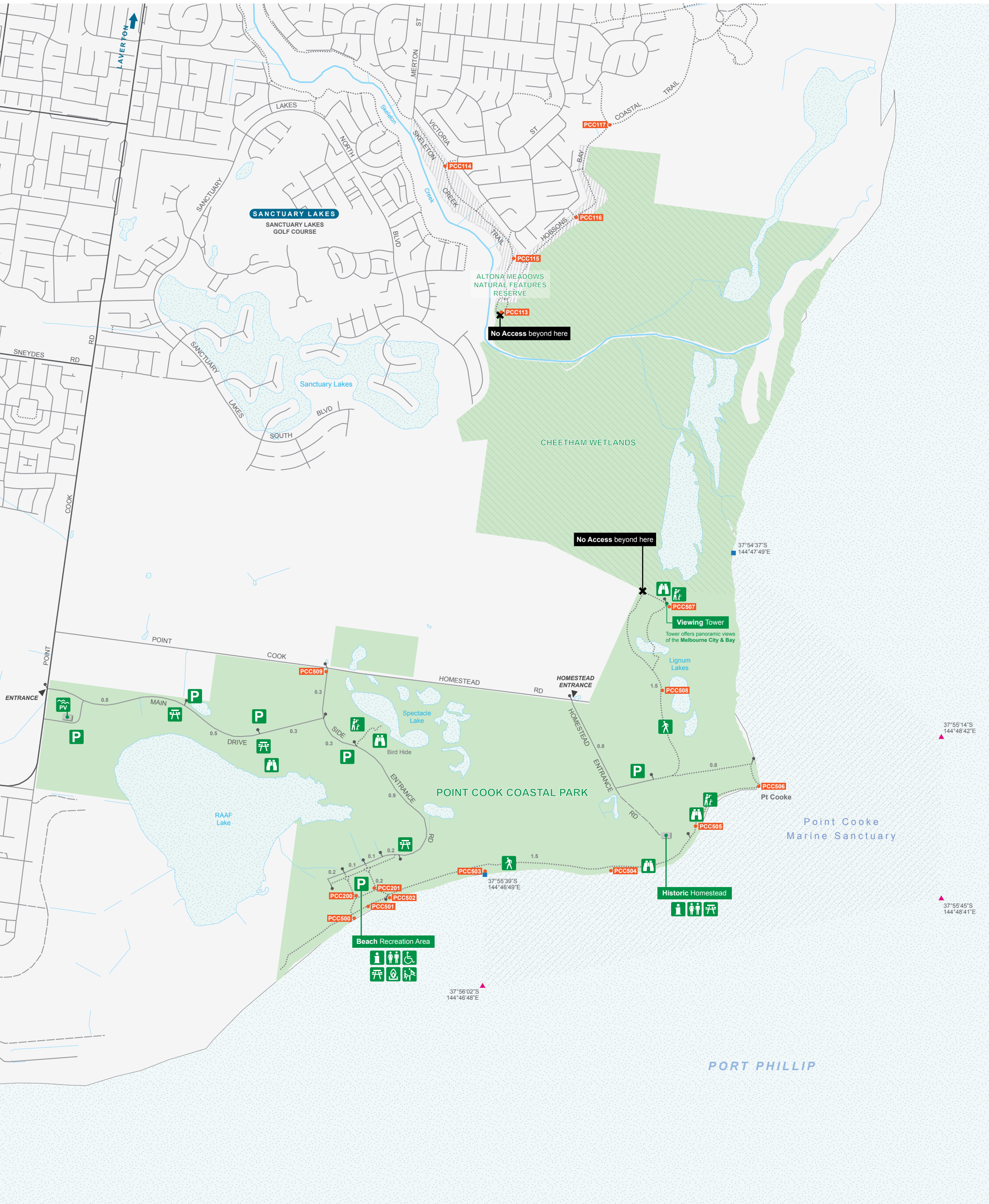
























Point Cook Coastal Park



- | | | | | |
|---|--|--|--|---|
|  Parking |  Picnic Table |  Gate |  Sealed Road |  Point Cook Coastal Park |
|  Park Information |  Barbeque - Gas |  Distance in Km |  Unsealed Road |  Other Reserve |
|  Toilets |  Bird Watching |  Boundary Marker |  Multi-purpose Track |  Waterbody |
|  Facilities for people with disabilities |  Lookout |  In-water Boundary Marker | |  Marine Sanctuary |
|  Walking Track | |  ESTA Emergency Marker | |  Wetland |

www.parks.vic.gov.au

Disclaimer: Parks Victoria does not guarantee that this data is without flaw of any kind and therefore disclaims all liability which may arise from you relying on this information.

Geocentric Datum of Australia (GDA 94) Zone 55.
Map produced by Parks Victoria. This map supersedes all previous editions. Data source acknowledgements: State Digital Mapbase. The State of Victoria and Department of Sustainability and Environment.

Cartography by Parks Victoria 2011